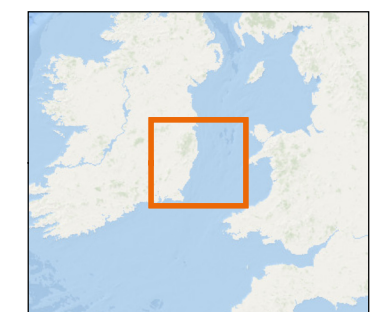


Arklow Bank Wind Park 2

Blade Tip ZTV

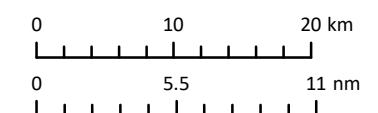
Legend

- SLVIA Viewpoint and Cumulative Photomontage
 - SLVIA Viewpoint
 - ABWP2 Project Design Option 1 - 53 WTG's
 - ABWP2 OSP Locations - Design Option 1
 - ABWP2 Array Area
 - ABWP2 Cable Corridor and Working Area
 - 60km Study Area
 - 10km radii
- No of Blade Tips Theoretically Visible
- 1 - 10
 - 11 - 20
 - 21 - 31
 - 32 - 42
 - 43 - 53



Notes
Esri, Garmin, GEBCO, NOAA NGDC, and other contributors Contains Ordnance Survey data © Crown copyright and database rights (2025). OS OpenData.

Coordinate System:
ETRS 1989 UTM Zone 30N

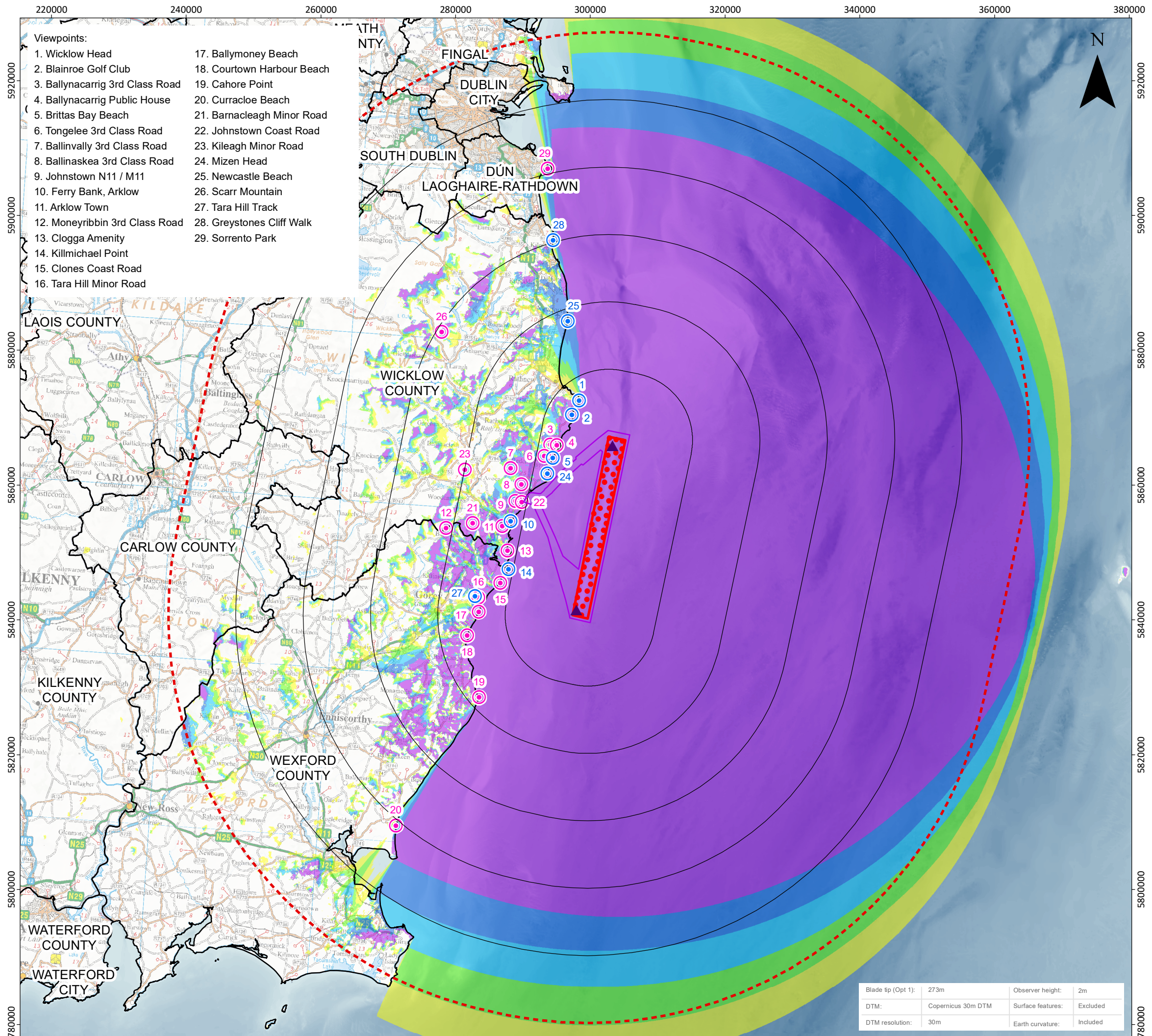


Scale: 1:550,000 @A3 Date: 29/10/2025 Drawn by: RH Checked by: RH Approved by: SM

Suites B2 & C2
Higher Mill
Higher Mill Lane
Buckfastleigh
Devon
TQ11 0EN
www.gobeconsultants.com
+44 (0)1626 323890



Figure 17.6.1 - EIAR Update



Blade tip (Opt 1):	273m	Observer height:	2m
DTM:	Copernicus 30m DTM	Surface features:	Excluded
DTM resolution:	30m	Earth curvature:	Included

- Viewpoints:**
- | | |
|---------------------------------|----------------------------|
| 1. Wicklow Head | 17. Ballymoney Beach |
| 2. Blainroe Golf Club | 18. Courtown Harbour Beach |
| 3. Ballynacarrig 3rd Class Road | 19. Cahore Point |
| 4. Ballynacarrig Public House | 20. Curracloe Beach |
| 5. Brittas Bay Beach | 21. Barnacleagh Minor Road |
| 6. Tongelee 3rd Class Road | 22. Johnstown Coast Road |
| 7. Ballinvally 3rd Class Road | 23. Kileagh Minor Road |
| 8. Ballinaskea 3rd Class Road | 24. Mizen Head |
| 9. Johnstown N11 / M11 | 25. Newcastle Beach |
| 10. Ferry Bank, Arklow | 26. Scarr Mountain |
| 11. Arklow Town | 27. Tara Hill Track |
| 12. Moneyribbin 3rd Class Road | 28. Greystones Cliff Walk |
| 13. Clogga Amenity | 29. Sorrento Park |
| 14. Killmichael Point | |
| 15. Clones Coast Road | |
| 16. Tara Hill Minor Road | |

Figure Reference: ARK_SLVIA_Fig17-6-1_EIAR_Update_BT_ZTV_Opt1